























Island Park

331 MAIN STREET
MT. PLEASANT, MI 48858
(50 ACRES)

LEGEND




POINTS OF INTEREST

-  BASEBALL
-  BASKETBALL
-  HORSESHOES
-  PARKING LOT
-  PLAYGROUND
-  ICE SKATING
-  TENNIS
-  ACCESS POINT
-  RESTROOM (ACCESSIBLE)
-  CANOE LAUNCH
-  FOOTBRIDGE
-  VIETNAM MEMORIAL
-  OUTLOOK
-  PAVILION
-  PICKLEBALL
-  SHUFFLEBOARD
-  SPRAY PARK
-  VOLLEYBALL
-  AMPHITHEATER
-  TREES

GROUND COVER

-  GRASS COVER

TRAILS

-  FOOTPATH
-  GKB RIVERWALK ACCESS TRAIL
-  GKB RIVERWALK TRAIL



Map created by:
Isabella County Community Development
200 North Main Street
Mount Pleasant, MI 48858
(989) 772-0911 Ext. 283
Revised: April 7, 2023 by the City of Mt. Pleasant

0 75 150 ft

